

# County Cavan Catchment Profile

## Key Data for Enterprise Strategy



# About this Report

- Each profile provides detailed information and indicators on a series of themes such as demographics, industry, housing and transport. Browse through the profile to get a better understanding of your local and regional market. Use the map on the opposite page to visualise the extent of each catchment.
- The profile also comes with a detailed database containing all of the source indicators. The data and accompanying graphics can be used as input to reports, presentations and other marketing material to assist in the development of a business growth strategy.

## Cavan County Council

Cavan County Council is responsible for the delivery of wide range of services including the provision of infrastructural services that are necessary for the development of the physical, economic, social and cultural life of the County. Since the introduction of the Local Government Reform Act 2014, Local Authorities are also the primary driver of social, economic, and community development at local level focusing on supports that generate sustainable enterprise and jobs building a thriving local economy.

## Local Enterprise Offices (LEOs)

Established in 2014, the 31 Local Enterprise Offices (LEOs) are the “first stop shop” for anyone seeking information and support on starting or growing a business in Ireland. LEOs are operated on a partnership basis by Enterprise Ireland and the Local Authorities and their parent departments – the Department of Business, Enterprise & Innovation and the Department of Housing, Planning and Local Government.

## Spatial Insight Solutions

This profile has been developed by Spatial Insight Solutions - a professional consultancy specialising in spatial analysis (GIS), geo-demographics, data analytics and custom map design. For more information on this report or to discuss other data related queries please contact the team:

e: [info@spatialinsight.ie](mailto:info@spatialinsight.ie)

w: [www.spatialinsight.ie](http://www.spatialinsight.ie)

# Indicators and Catchments

## Indicators



The socio-economic catchment profile (skills audit) is based on six key themes with a series of indicators representing each theme. All data is based on the latest available Census information and incorporates data from both Ireland and Northern Ireland (2016).

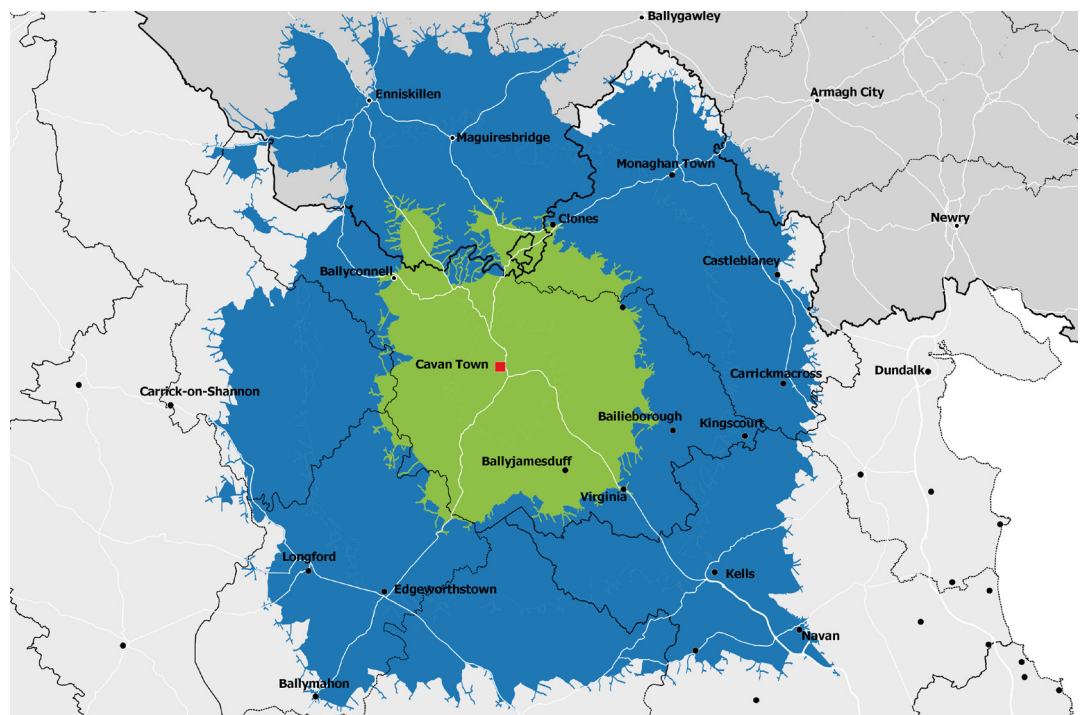
Each indicator page highlights the key points and provides three key graphics that illustrate the main data for either the hierarchy of geographies (settlement, 30 and 60 minutes catchment) or for the key indicators within the theme.



## Geography

The socio-economic catchment profile is based on two distinct geographies. Firstly, the official settlement boundary for the town (based on Central Statistics Office definition) and secondly, a drive-time isochrone or travel catchment to each settlement. Two isochrones are represented here - a 0-30 minute travel isochrone and a one-hour travel isochrone (see green and blue areas below).

-  Settlement
-  0-30 minute drivetime
-  0-60 minute drivetime

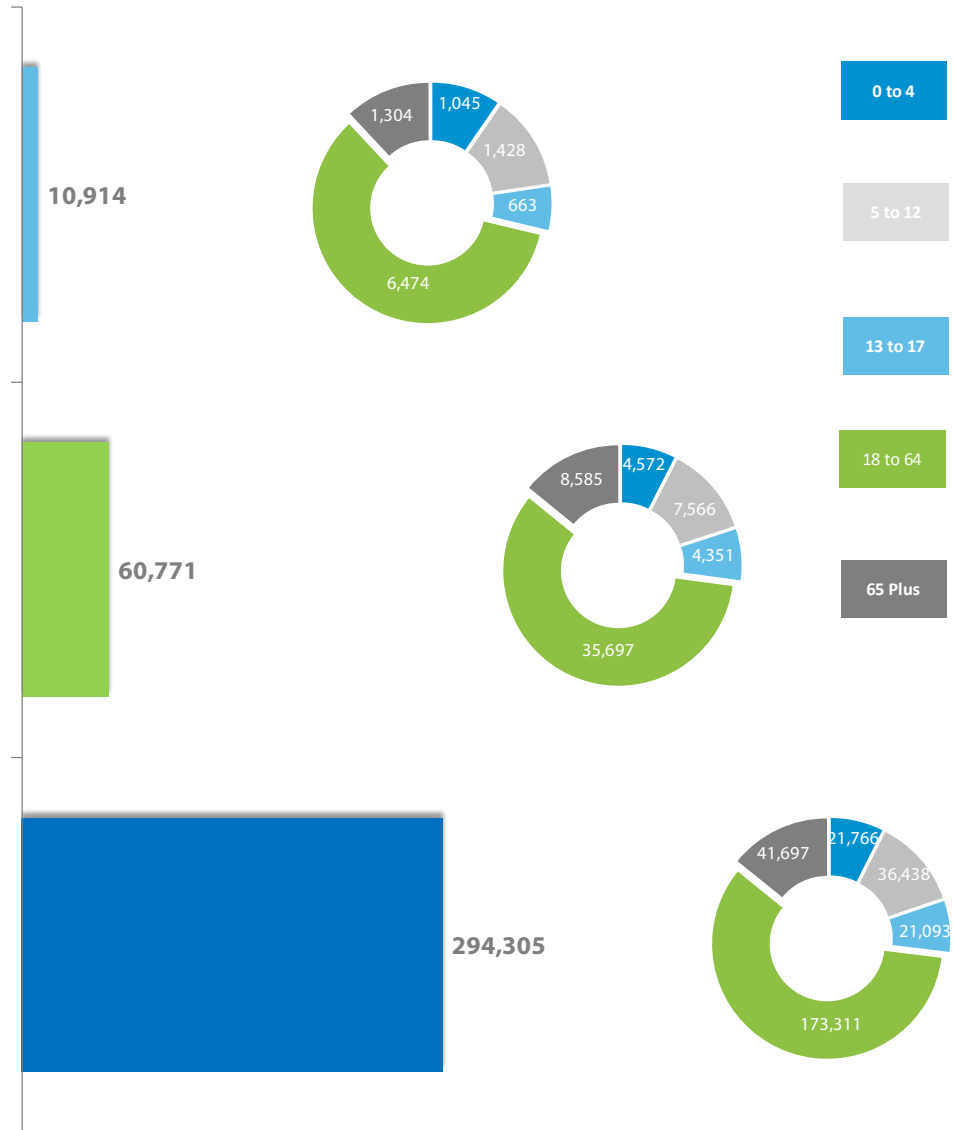


Mapping: Contains Irish Public Sector Data (data.gov.ie) licensed under a Creative Commons Attribution 4.0 International (CCBY 4.0) licence. Developed using QGIS and related plug-ins.



# Demography (All-Island)

## Total Population





# Demography (All-Island)

## Working Age Population (15 to 64)



6,868

The total working age population within the settlement is 6,868 and represents approximately 14.3% of the working age population of the county (48,090) in 2016.



39,281

Within a thirty minute drivetime there is a total working age population of 39,281. This figure represents approximately 0.9% of the working age All-Island population(4.317M) in 2016.



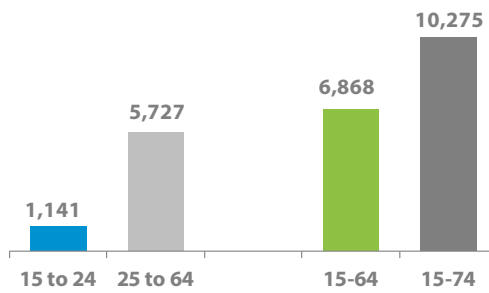
190,172

Within a one hour drivetime there is a total working age population of 190,172. This figure represents approximately 4.4% of the All-Island working age population (4.317M) in 2016.



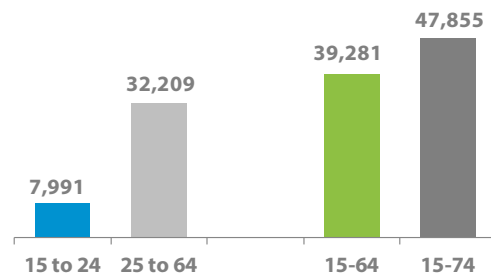
within the settlement

6,868



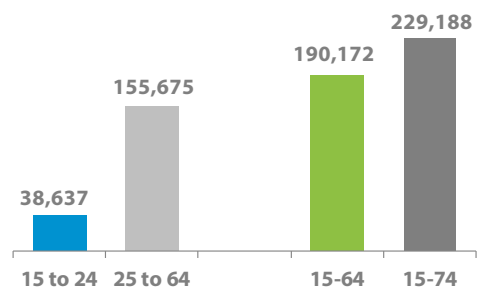
30 minute drivetime

39,281



60 minute drivetime

190,172





# Education

## Attainment Levels (RoI only)



**474  
PhDs**

Within a one hour drivetime from the settlement there are 474 graduates with a PhD. 98 of those with a PhD reside within a half hour drive from the settlement.



**31,210  
3rd Level**

There are 31,210 graduates with a Third Level Degree residing within a one hour drive from the settlement. 26.6% (8,294) have a Post Grad and 1.5% (474) have a PhD

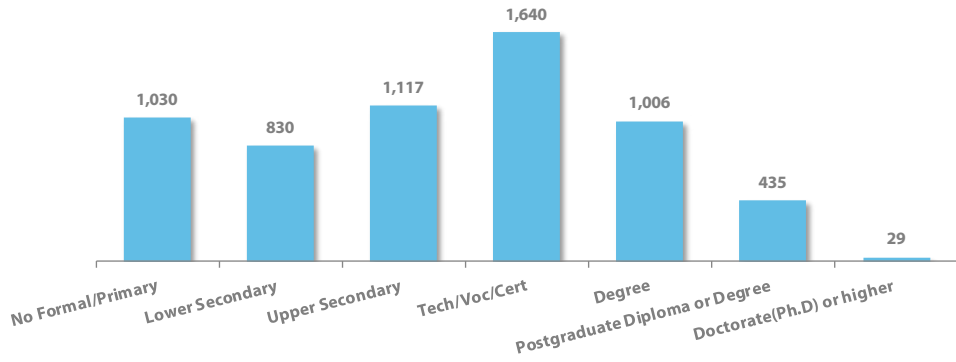


**34,569  
Trades**

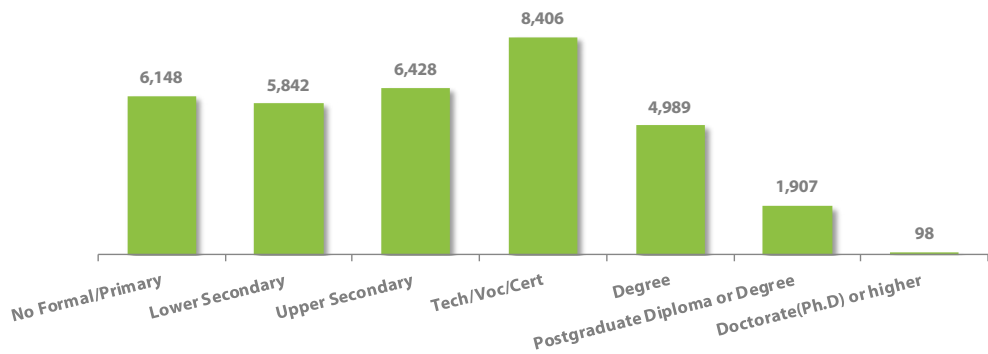
Cavan Town has a high number of people with Apprenticeships, Technical and Vocational qualifications residing within a one hour drive from the settlement.



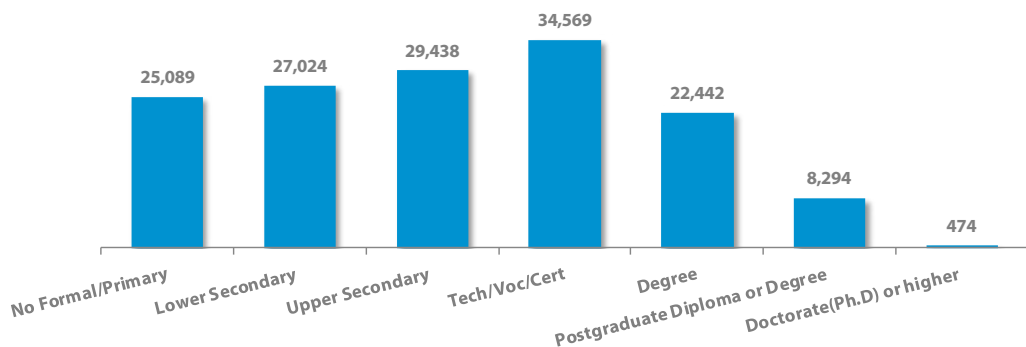
**within the  
settlement**



**30  
minute  
drivetime**



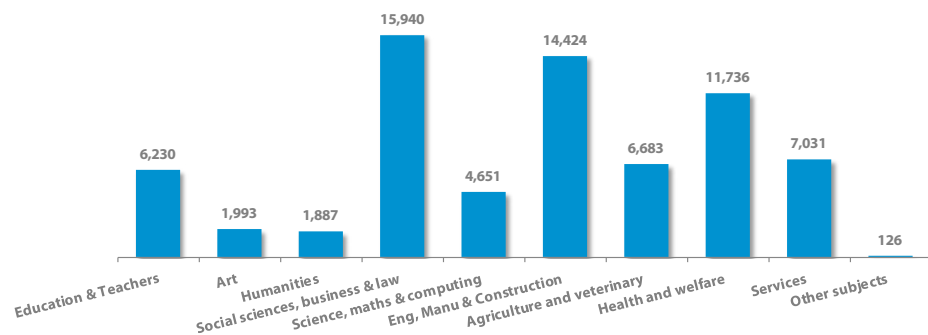
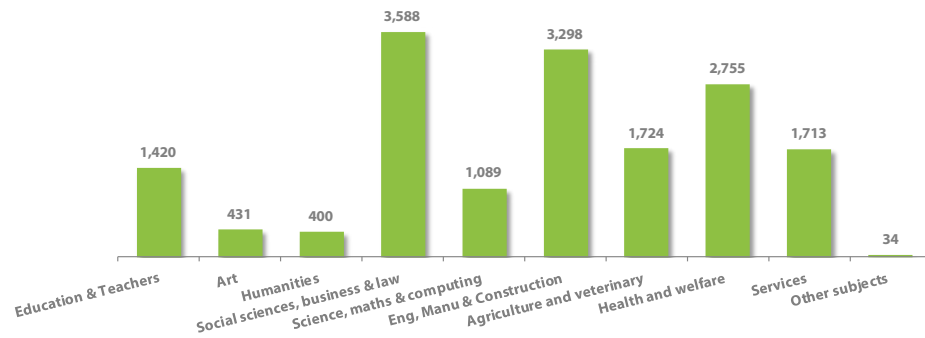
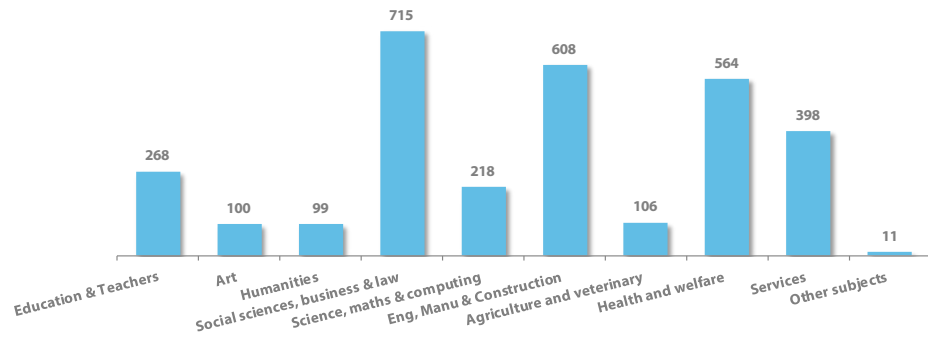
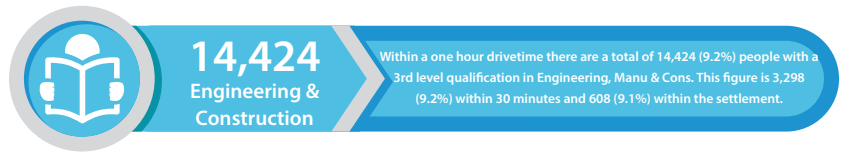
**60  
minute  
drivetime**





# Education

## Field of Study (RoI only)





# Industry & Occupations

## Industry of Employment (RoI only)



**20,055**  
Commerce & Trade

Of the 96,598 people at Work within a one hour drivetime, a total of 20,055 (20.8%) are employed in 'Commerce and Trade'. This figure is 4,356 (19.7%) within 30 minutes and 837 (21.2%) within the settlement.



**20,858**  
Professional Services

Of the 96,598 people at Work within a one hour drivetime, a total of 20,858 (21.6%) are employed in 'Professional Services'. This figure is 4,748 (21.4%) within 30 minutes and 948 (24%) within the settlement.



**14,787**  
Manufacturing

Of the 96,598 people at Work within a one hour drivetime, a total of 14,787 (15.3%) are employed in 'Manufacturing'. This figure is 3,586 (16.2%) within 30 minutes and 696 (17.6%) within the settlement.



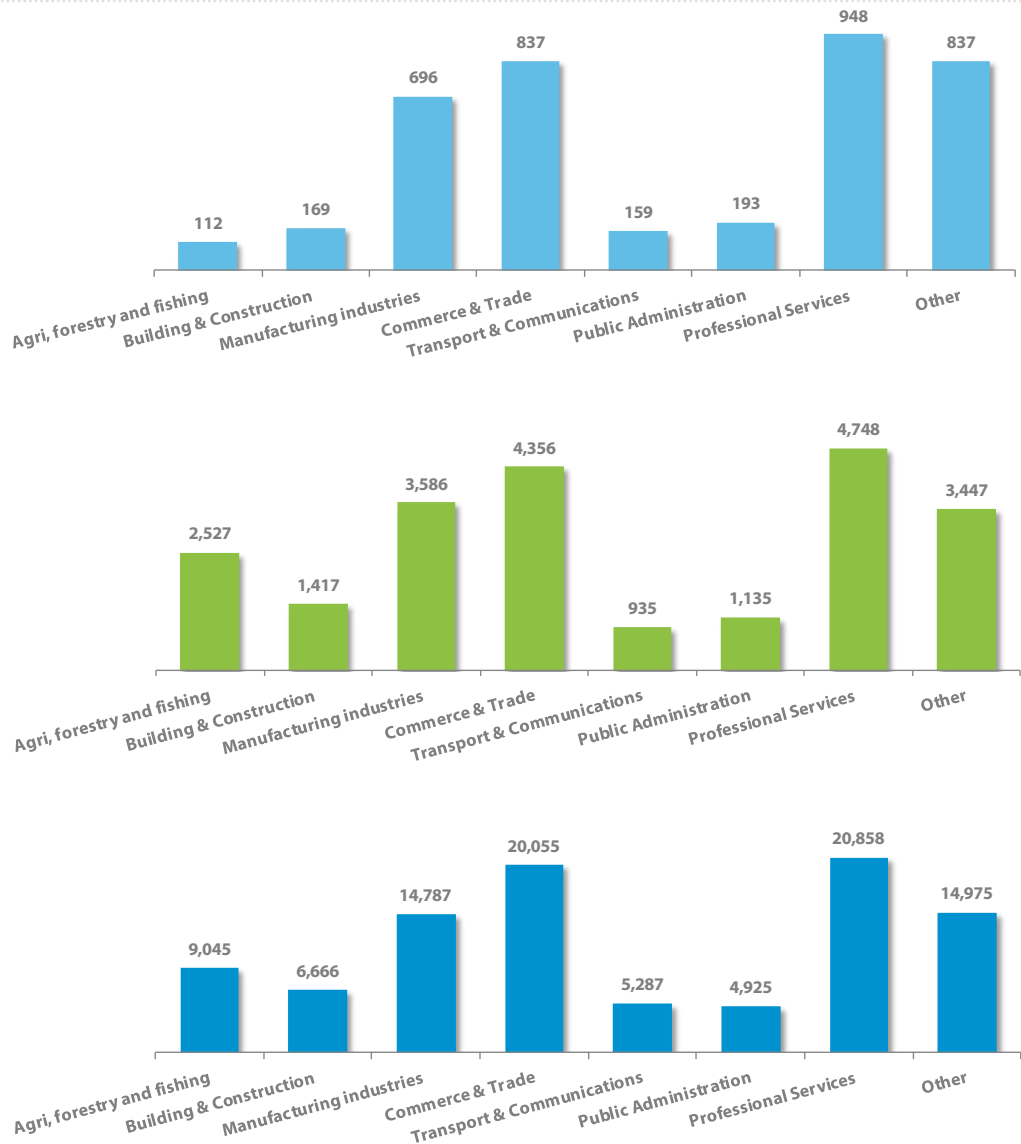
within the settlement



30  
minute drivetime



60  
minute drivetime







# Industry & Occupations

## Type of Occupation (RoI only)



**7,350**  
Senior Execs

A total of 7,350 (6.5%) persons classed as 'Managers, Directors and Senior Officials' are residing within a one hour drivetime, 1,571 (6.1%) within 30 minutes and 286 (5.7%) within the Settlement.



**14,376**  
Professionals

A total of 14,376 (12.8%) persons classed as 'Professionals' are residing within a one hour drivetime, 3,329 (12.9%) within 30 minutes and 689 (13.9%) within the Settlement.



**8,463**  
Prof & Technical

A total of 8,463 (7.5%) persons classed as 'Associate Professional and Technical' are residing within a one hour drivetime, 1,926 (7.5%) within 30 minutes and 373 (7.5%) within the Settlement.



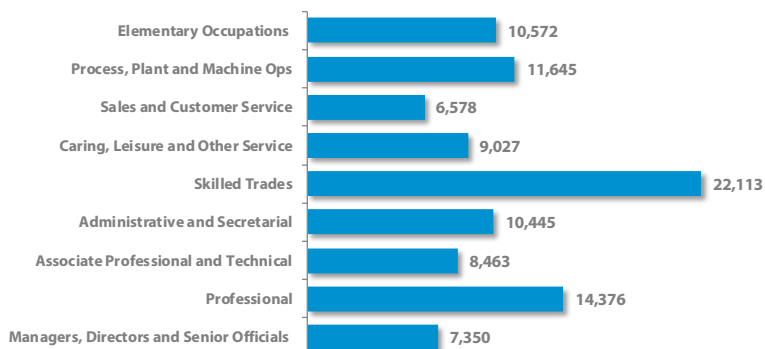
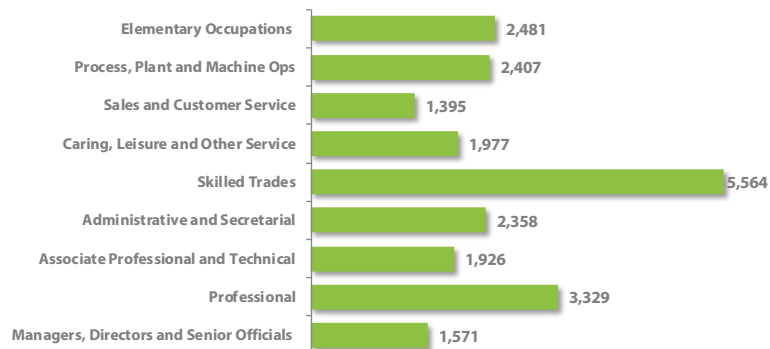
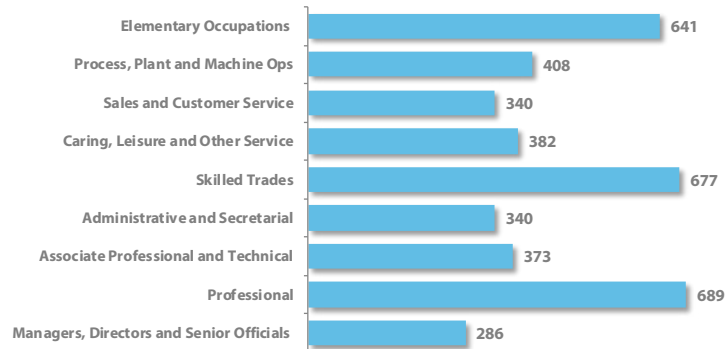
within the settlement



30  
minute drivetime



60  
minute drivetime





# Demography

## Non-native Language Speakers (RoI only)



30,515

Within a 60 minute drivetime a population of 30,515 are non-native language speakers. This can be broken down into Polish 7,163 (23.5%), French 2,047 (6.7%), Lithuanian 5,856 (19.2%) and Other 15,449 (50.6%).



7,464

Within a 30 minute drivetime a population of 7,464 are non-native language speakers. This can be broken down into Polish 1,860 (24.9%), French 434 (5.8%), Lithuanian 1,185 (15.9%) and Other 3,985 (53.4%).

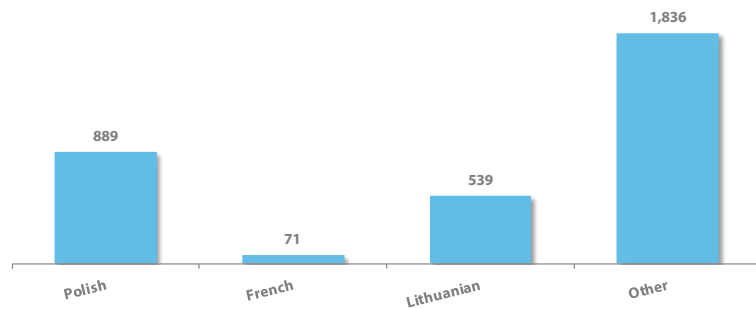


3,335

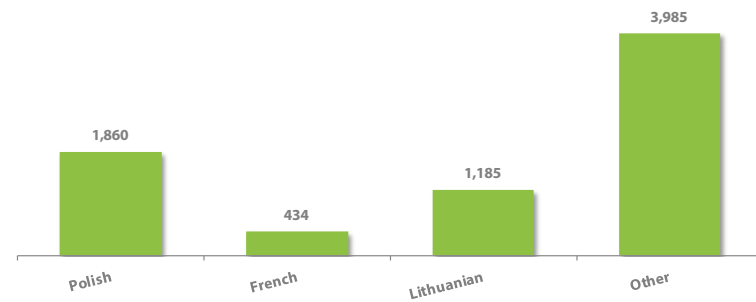
Within the Settlement a population of 3,335 are non-native language speakers. This can be broken down into Polish 889 (26.7%), French 71 (2.1%), Lithuanian 539 (16.2%) and Other 1,836 (55.1%).



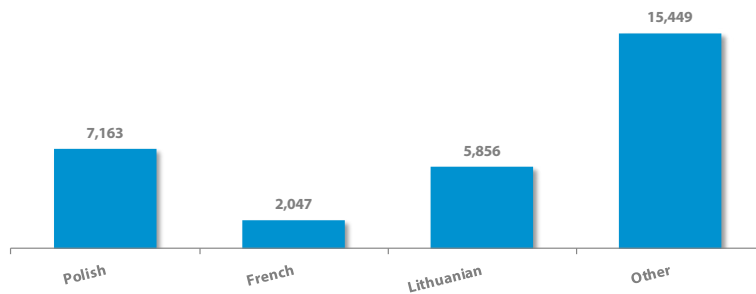
within the settlement



30 minute drivetime



60 minute drivetime





# Economy Status

## Labour Force & Non Labour Force (RoI only)



5,126

The total labour force within the settlement is 5,126 and represents approximately 14.3% of the labour force in the county (35,922) in 2016.



26,229

Within a thirty minute drivetime there is a labour force of 26,229. This figure represents approximately 1.1% of the labour force of Ireland (2.3M) in 2016.

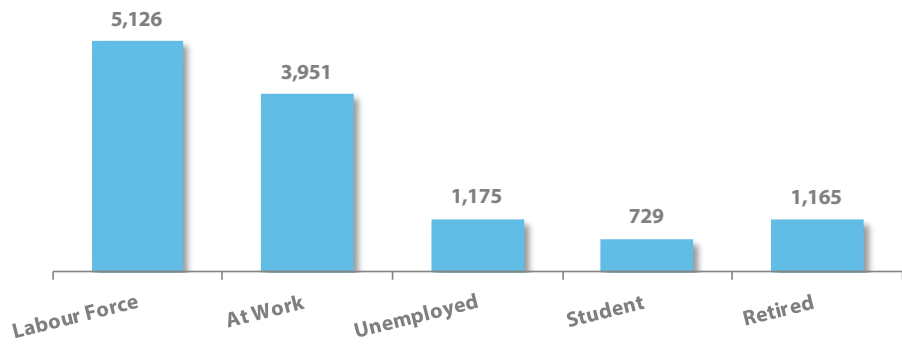


114,120

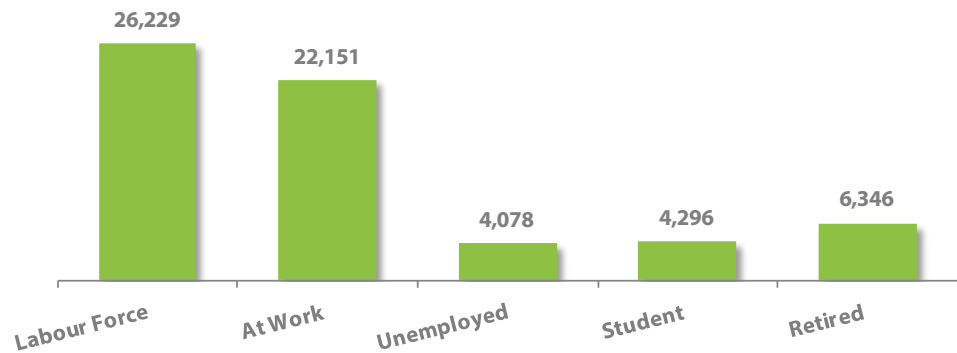
Within a one hour drivetime there is a labour force of 114,120. This figure represents approximately 5% of the labour force of Ireland (2.3M) in 2016.



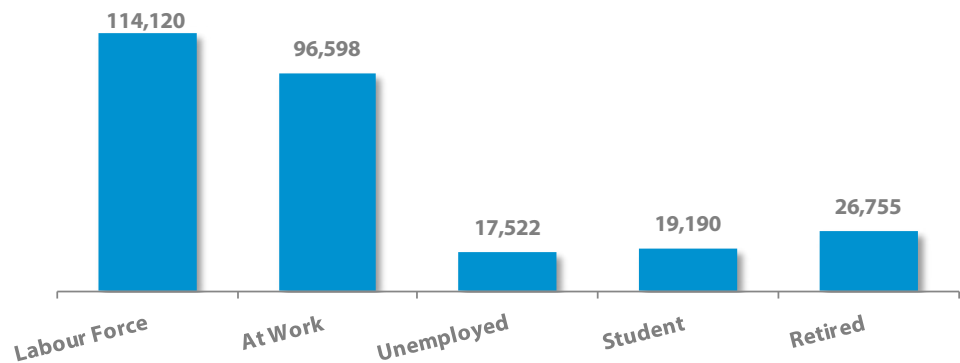
within the settlement



30 minute drivetime



60 minute drivetime





# Employment and Commuting Flows

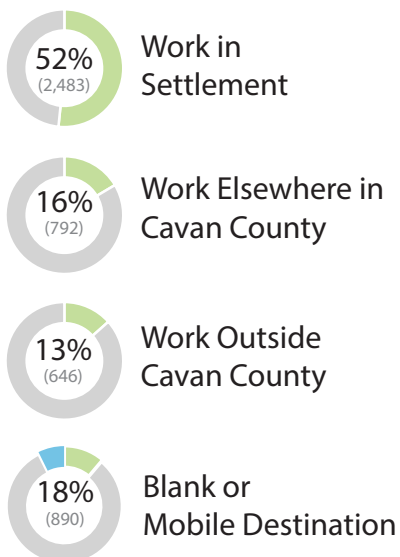
## Resident Workers and Locally based Jobs

Note: For Commuting Flows and Jobs Profiles, the settlement is based on the CSO Settlement boundary and all intersecting Small Areas. This allows for the inclusion of key employers located outside the town boundaries.

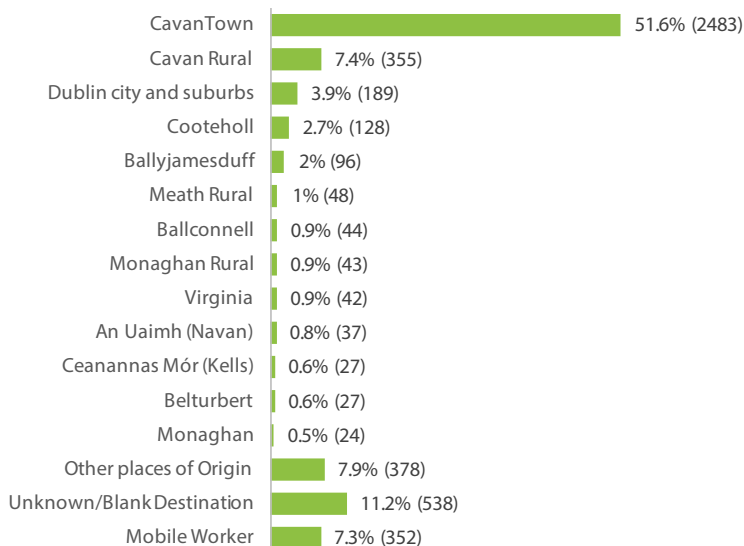


### Where are Cavan Town resident workers (4,811) employed?

#### Summary of Outbound Flows



#### Destination of Cavan Town Residents Workers - by Settlement\*

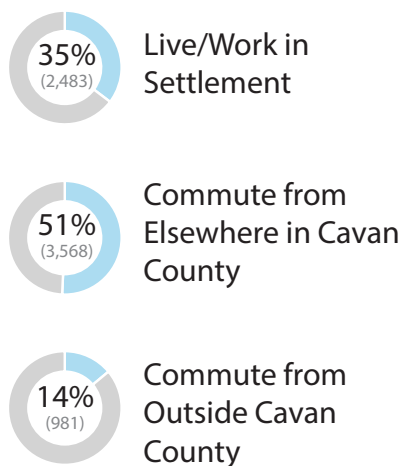


\* Rural denotes destinations within a county that are not within a CSO defined settlement boundary.

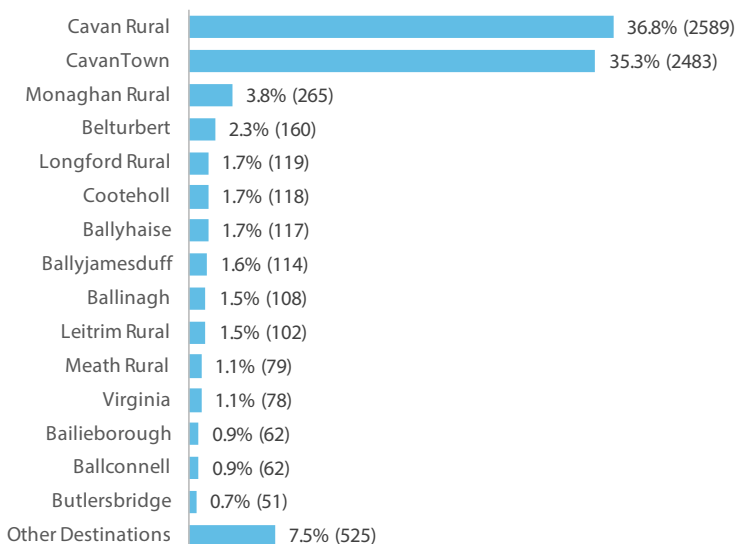
### Cavan Town based Jobs - where do workers come from? (7,032)



#### Summary of Inbound Flows



#### Origin of those employed in Cavan Town - by Settlement\*



\* Rural denotes destinations within a county that are not within a CSO defined settlement boundary.



There are 4,811 people residing in the Cavan town settlement area who are classed as being 'At Work'. Of these workers, a total of 52% (2,483) are employed in the settlement, 16% (792) are employed elsewhere in Cavan, 13% (646) commute out of the county for employment and the remaining 18% (890) are either Mobile workers or have a blank or un-codeable destination.

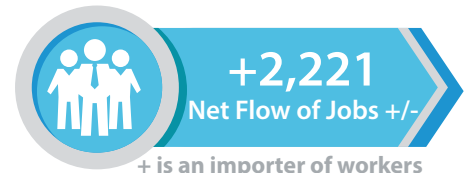


In total, there are 7,032 jobs located within the Cavan town settlement. Of these, 35% (2,483) are undertaken by local residents living in Cavan town, 51% (3,568) are undertaken by workers living elsewhere in Cavan county (see Map on following page) and the remaining 14% (981) are undertaken by workers who commute to Cavan town from outside the county.



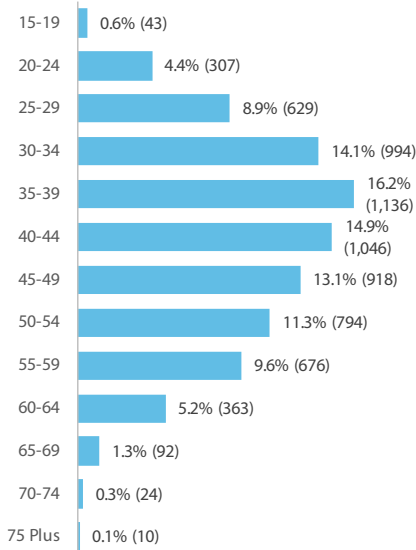
# Employment and Commuting Flows

## Profile of Locally based Jobs (Cavan Town)

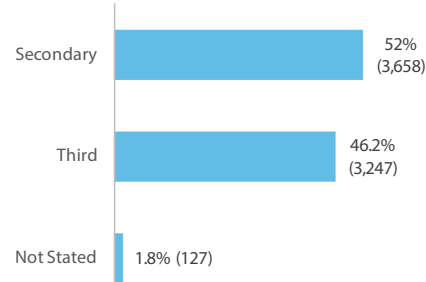


+ is an importer of workers  
- is an exporter of workers

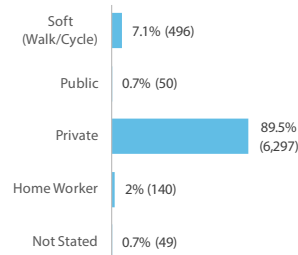
### Age Profile of Workers



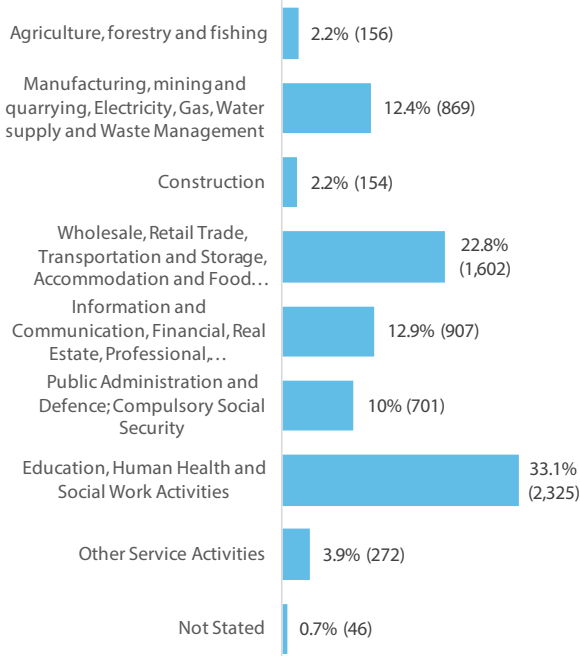
### Education Completed



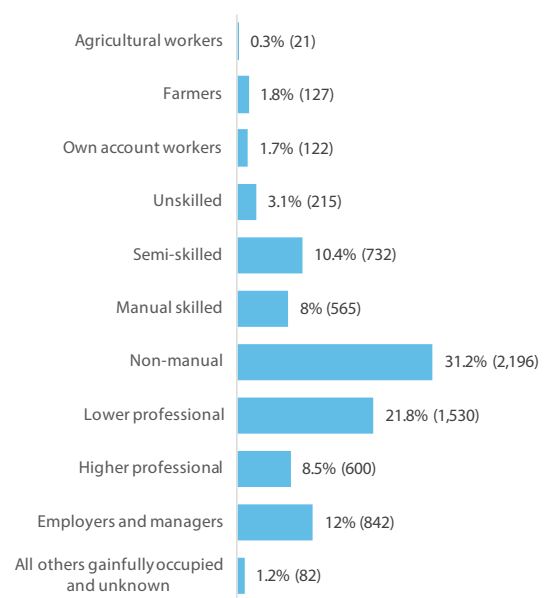
### Mode of Travel



### Industry of Employment



### Socio-Economic Group



According to POWCAR 2016, there are 7,032 jobs based in Cavan town. This accounts for 34% of all jobs based in the county. Although 29% of the resident workers in Cavan town are employed elsewhere (see previous page), Cavan town is the employment destination for 4,549 workers from outside the settlement. The town is a net importer of jobs (+2,221).

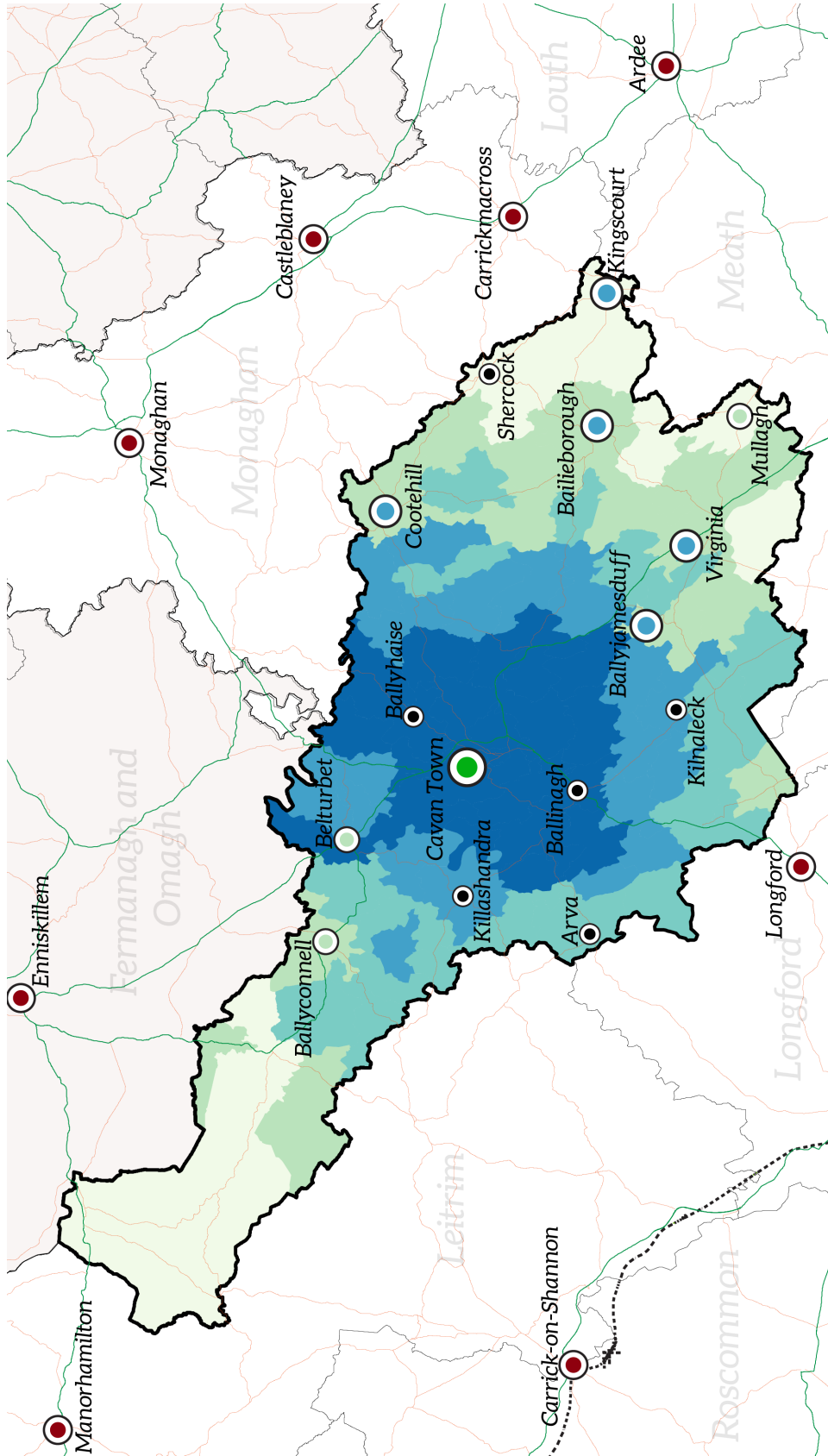


The above graphics provide a detailed socio-economic (skills audit) of all those who are employed within Cavan town (7,032). The graphics provide detail on the age of the local workforce, gender, industry of employment, socio-economic group, quality of education and mode of travel.



# Commuting

## Commuter Flows to Cavan Town



**Percentage of Resident Workforce employed in Cavan Town, 2016**  
 \*settlement is based on the CSO Settlement boundary and all intersecting Small Areas.

Office Fionair Aithúil  
 Local Enterprise Office



**Spatial Insight**  
 solutions

Contains High Public Sector Data licensed under a Creative Commons Attribution 4.0 International (CC BY 4.0) licence.  
 Data Sources: OSM Mapping & CSO Census 2016

## Notes

